

OTTER MIST TRADING 1057 (PTY) LTD

**PROPOSED DOLERITE MINE ON A PORTION OF THE
REMAINING PORTION OF THE FARM RHENOSTERKOP NO
155, REGISTRATION DIVISION OF BEAUFORT WEST,
WESTERN CAPE PROVINCE**

PROOF OF PUBLIC PARTICIPATION

DEPARTMENT REFERENCE NUMBER:

WC30/5/1/3/2/10319MP

PART 1 OF 2

MARCH 2023



**EXAMPLE OF NOTIFICATION OF DRAFT BASIC
ASSESSMENT REPORT THAT WILL BE SENT TO
INFORM THE STAKEHOLDERS AND I&AP'S ON 24
MARCH 2023**



Ref No: WC30/5/1/3/2/10319MP

Applicant:

Otter Mist Trading 1057 (Pty) Ltd
PO BOX 107
Wellington,
7655

Tel: 021 872 0090

E-mail:

johan@kingpintransport.co.za

To whom it may concern

24 March 2023

RE: NOTICE OF THE DRAFT BASIC ASSESSMENT REPORT AND ENVIRONMENTAL MANAGEMENT PROGRAMME FOR A MINING PERMIT APPLICATION IN TERMS OF THE MINERALS AND PETROLEUM RESOURCES DEVELOPMENT ACT, 2002 (ACT NO 28 OF 2002) (MPRDA), THE NATIONAL ENVIRONMENTAL MANAGEMENT ACT, 1998 (ACT 107 OF 1998) (NEMA), AND THE ENVIRONMENTAL IMPACT ASSESSMENT REGULATIONS, 2014 (AS AMENDED) (EIA REGULATIONS) SUBMITTED BY OTTER MIST TRADING 1057 (PTY) LTD. REFERENCE NUMBER: WC30/5/1/3/2/10319MP

The Draft Basic Assessment Report (DBAR) with Environmental Management Programme (EMPR), for the proposed mining on a portion of the remaining portion of the Farm Rhenosterkop no 155, Registration Division of Beaufort West, Western Cape Province is now available for your perusal. A copy of the document can be obtained from Greenmined Environmental (Pty) Ltd upon request or downloaded from the company website at <https://www.greenmined.com/mining-permits/>.

Should you be interested your comments are kindly requested on the DBAR & EMPR. A thirty-day commenting period, ending on **26 April 2023**, will be allowed for comments. Your comments must be in writing and can be submitted via e-mail and/or post. Please do not hesitate to contact us in the event of any uncertainties and please ensure that your contact details are included with your comments.

If we do not receive any comments from you before the end of the commenting period, it will be accepted that you do not have any additional objections/comments about the project. We trust that you find it in order and kindly await your comments on this report.

By taking part in this process, you hereby consent, in terms of the Protection of Personal Information Act 4 of 2013 ("POPIA"), to the lawful processing of your personal information by Greenmined Environmental (Pty) Ltd, which personal information may be used as part of documentation pertaining to the Environmental Authorisation application process. This is a public process and will become public information upon receipt thereof by the competent authority, which information will no longer be controlled by Greenmined Environmental (Pty) Ltd. Any interested and affected party could be provided with the information contained in this application, upon request, during any stage of the application and therefore your information may be made available to third parties. By providing your details and by taking part in this process you authorise such information to be shared for the purpose of this application.

Please contact Murchellin Saal at (076) 792 6327 or Tel (021) 851 2673, (Fax) (086) 546 0579, (email) murchellin.s@greenmined.co.za should you require any additional information.

the goal isn't to live forever, it is to protect a planet that will

Greenmined Environmental (Pty) Ltd | Tel: 021 851 2673 | Fax: 086 546 0579
Office No 107, MO1 Baker Square Block, De Beers Avenue, Paardevelei, Somerset West, 7130
Postnet Suite 62, Private Bag x15, Somerset West, 7129
Directors: S Smit; C Weideman | Reg No: 2012/055565/07 | VAT No. 4040263032



Are there any other organisations or individuals that you feel should be invited to comment? If so, please provide their contact details:

Contact name:
Organisation (if applicable):
Address:
Tel:
Fax
E-mail

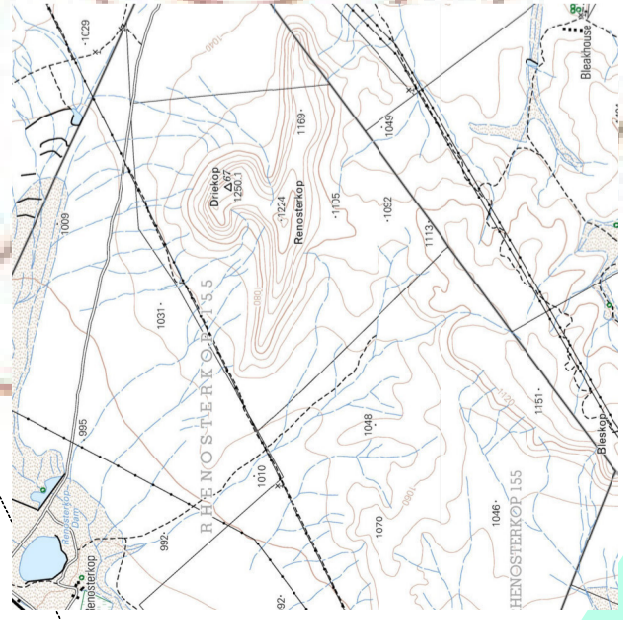
Your feedback is valued and will be addressed appropriately.

Kind Regards

A handwritten signature in black ink, appearing to read 'M. Saal'.

Murchellin Saal
Greenmined Environmental (Pty) Ltd

REGULATION 2.2 MAP



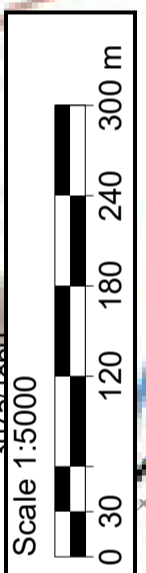
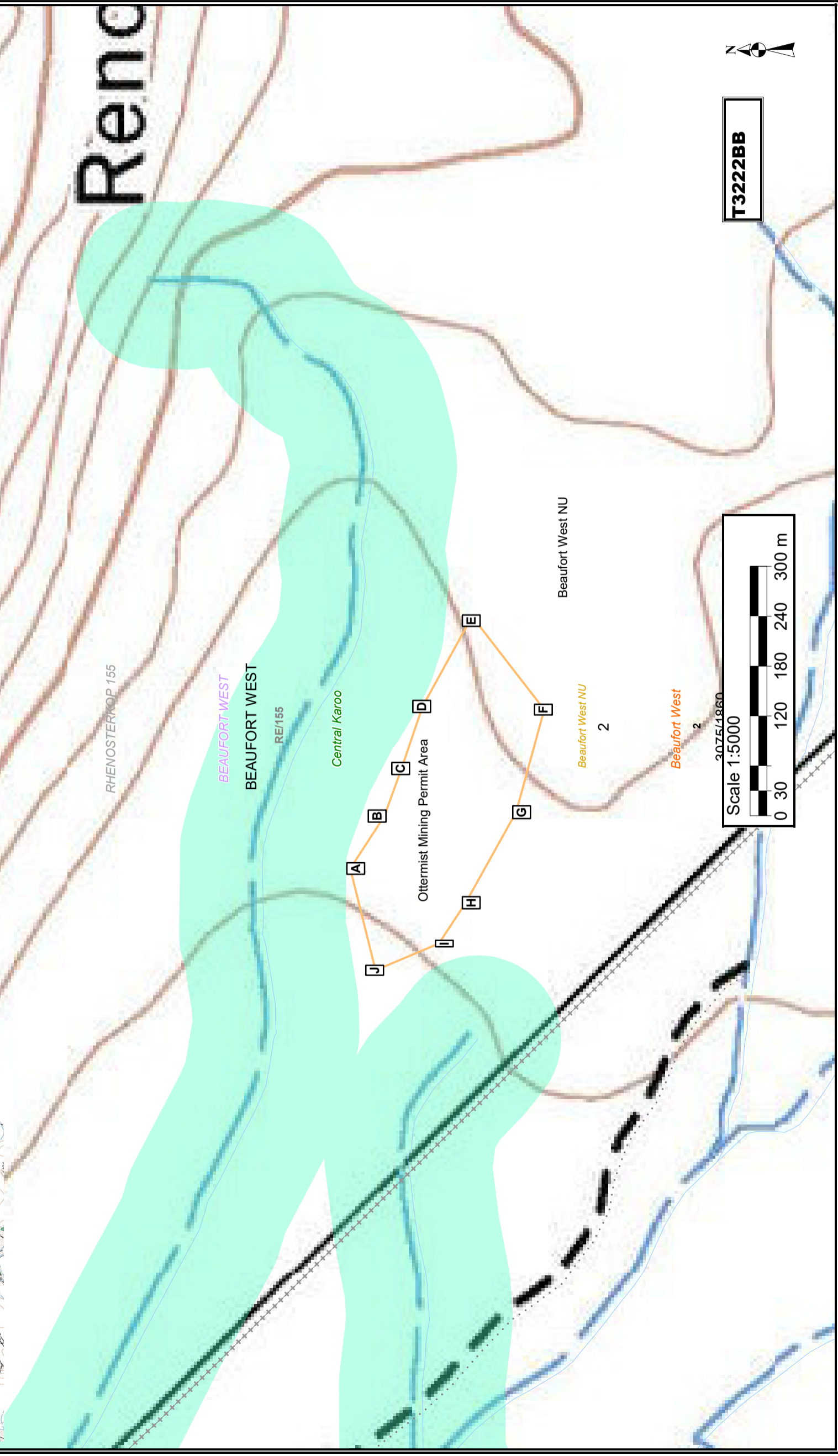
The figure lettered A,B,C,D,E,F,G,H,I,J represents a mining permit area in extent approximately 5 hectare comprising of a portion remaining portion of the Farm Rhenosterkop nr 155, Beaufort West District, Western Cape Province (Reference: WC30/5/13/2/10319MP). (But subject to Regulation 17 of the mine Health and Safety Act, Excluding any area within 100 metres of any railway, cemetery, residential area, public area or within 100m of a public road), situated in the magisterial district of Beaufort West, Western Cape Province for which Ottermist Trading 1057 (Pty) Ltd with Registration no 2017/238605/07 has applied for a Mining Permit in terms of section 27 of the mineral and petroleum resources development act, 2002 (act 28 of 2002).

Abel. J. J. J.

Applicant	GISTechnician	Regional Manager
Date:	Greenmined	Western Cape Region
	Date:	

- Legend**
- Barriers
 - FENCE
 - RIVER
 - NON-PERENNIAL CENTER LINE
 - Roads
 - TRACK FOOTPATH
 - Western Cape Province
 - Central Karoo - District Municipality
 - Beaufort West - Local Municipality
 - Wards no - 2
 - Ottermist Mining Permit Area
 - 100m buffer
 - Magisterial districts
 - Administrative regions

Reno



T3222BB

- Proposed mining area coordinates:
- A -32.239819°S; 22.88081°E
 - B -32.240186°S; 22.881478°E
 - C -32.240371°S; 22.882083°E
 - D -32.240599°S; 22.882873°E
 - E -32.241133°S; 22.884016°E
 - F -32.241913°S; 22.882831°E
 - G -32.241608°S; 22.881529°E
 - H -32.241064°S; 22.880377°E
 - I -32.240092°S; 22.879519°E
 - J -32.239819°S; 22.88081°E
 - A 32°14'23.348"S; 22°52'50.916"E
 - B 32°14'24.677"S; 22°52'53.321"E
 - C 32°14'25.336"S; 22°52'55.499"E
 - D 32°14'26.156"S; 22°52'56.343"E
 - E 32°14'28.079"S; 22°53'2.458"E
 - F 32°14'30.887"S; 22°52'58.192"E
 - G 32°14'29.789"S; 22°52'53.504"E
 - H 32°14'27.83"S; 22°52'49.357"E
 - I 32°14'26.786"S; 22°52'47.489"E
 - J 32°14'24.331"S; 22°52'46.268"E
 - A 32°14'23.348"S; 22°52'50.916"E

Mining permit application area:
5 ha

Client:

Otter Mist Trading
1057 (Pty) Ltd
2017/238605/07

Consultant:



REQUEST FOR LAND CLAIM SENT 22 MARCH 2023

Marlene van den Berg

From: Marlene van den Berg
Sent: Wednesday, 22 March 2023 13:26
To: 'Maroeda Johnson'
Cc: 'Rikus Janse Van Rensburg'; 'Fatima.Williams@drdlr.gov.za'; 'kholeka.ngonyama@drdlr.gov.za'; 'kayakazi.mtabati@drdlr.gov.za'
Subject: Land Claim - Otter Mist Trading

Good day

This is to enquire if the following property are under claim:

A portion of the remaining portion of the Farm Rhenosterkop nr 155, Registration Division of Beaufort West, Western Cape province.

It would be greatly appreciated if you could assist us with the information required, in a form of a letter, at your earliest convenience.

Kind Regards/Vriendelike Groete

Marlene van den Berg
Project Administrator



Tel: 021 851 2673
Cell: 067 417 2654
Fax: 086 546 0579
www.greenmined.com

106 Baker Square, Paardevlei
De Beers Avenue
Somerset West
7130

Suite 62, Private Bag x15
Somerset West, 7129

"the goal isn't to live forever, it is to protect a planet that will"



Marlene van den Berg

From: Maroeda Johnson <Maroeda.Johnson@dalrrd.gov.za>
Sent: Wednesday, 22 March 2023 14:00
To: Marlene van den Berg
Cc: Rikus Janse Van Rensburg; Fatima.Williams@drdlr.gov.za; kholeka.ngonyama@drdlr.gov.za; kayakazi.mtabati@drdlr.gov.za
Subject: RE: Land Claim - Otter Mist Trading

Good Day

Acknowledge of receipt

Regards

Maroeda Johnson

Senior Registry Clerk

COMMISSION ON RESTITUTION OF LAND RIGHTS: REGIONAL LAND CLAIMS COMMISSION: WESTERN CAPE
2ND FLOOR, 14 LONG STREET / PRIVATE BAG X9163, CAPE TOWN, 8000;

Telephone: 021 409 0418-fax:0214180205

Maroeda.johnson@dalrrd.gov.za

We are what we repeatedly do. Excellence, then, is not an act, but a habit." - Aristotle



From: Marlene van den Berg <admin@greenmined.co.za>
Sent: Wednesday, 22 March 2023 13:26
To: Maroeda Johnson <Maroeda.Johnson@dalrrd.gov.za>
Cc: Rikus Janse Van Rensburg <RJanseVanRensburg@dalrrd.gov.za>; Fatima.Williams@drdlr.gov.za; kholeka.ngonyama@drdlr.gov.za; kayakazi.mtabati@drdlr.gov.za
Subject: Land Claim - Otter Mist Trading

EXTERNAL EMAIL: This email originated outside of "DALRRD Environment". CAUTION: Do not click on links or open attachments unless you recognize the sender and know the content is safe.

Good day

This is to enquire if the following property are under claim:

A portion of the remaining portion of the Farm Rhenosterkop nr 155, Registration Division of Beaufort West, Western Cape province.

It would be greatly appreciated if you could assist us with the information required, in a form of a letter, at your earliest convenience.

Kind Regards/Vriendelike Groete

**LAND OWNER CONSENT SIGNED 30 NOVEMBER
2022**


30 November 2022

Farm Rhenosterkop nr 115 , Beaufort West – Western Cape Province

Consent – Planned mining operations

Hereby do I, Adriaan De Waal Nigrini, ID number 620122 5100 088, as the legal owner of the farm Rhenosterkop nr 115, give consent to Otter Mist Trading 1057 (PTY) Ltd to process a Permit Application on the above said property.




A complete legal contract between the above said parties will be completed in due course.

A handwritten signature in black ink, consisting of several overlapping loops and a long horizontal stroke extending to the right.

.....

A De Waal Nigrini

**NOTIFICATION OF DRAFT BASIC ASSESSMENT REPORT WILL BE SENT TO
ALL BELOW LISTED STAKEHOLDERS ON 24 MARH 2023.**

Number	Organisation	Contact Person
1	Central Karoo District Municipality	Mr J Jonker
2	Beaufort West Local Municipality	Mr Haarhoff
3	Beaufort West Local Municipality Ward 2	Cllr Derick Welgemoed
4	Heritage Western Cape	Me Waseefa Dhansay
5	Cape Nature	Me Alana Duffell-Canham
6	Cape Nature - George	Mr Benjamin Walton
7	Department of Agriculture, Land reform & Rural Development <ul style="list-style-type: none">  Cape Town  Pretoria  Beaufort Wes 	Mr Cor van der Walt Me Mashudu Marubini Me Phyllis Pienaar
8	Department of Agriculture Forestry and Fisheries	Me Lutendo Netshilema
9	Department of Human Settlements Water and Sanitation	Mr R Khan
10	Department of Economic Development and Tourism	Mr Solly Fourie
11	Department of Environmental Affairs and Development Planning - Western Cape	Me Adri LaMeyer

12	Department of Environmental Affairs and Development Planning - George	Mr Danie Swanepoel
13	Department of Social Development	Dr Robert Macdonald
14	Department of Social Development - Beaufort West	Ms Carol Benadie
15	Department of Transport and Public Works	Me Grace Swanepoel
16	Department of Labour	Me Candice van Heerden
17	Department of Rural Development and Land Reform	Me Juanita Fortuin
18	Sanral	Ms Nicole Abrahams
19	Breede-Gouritz Cathement Management Agency	Mr Jannie van Staden
20	South African Heritage Resource Agency	Heritage Officer

PROOF OF COMMENTS WILL BE INCLUDED IN THE FINAL BASIC ASSESSMENT REPORT.

**NOTIFICATION OF DRAFT BASIC ASSESSMENT REPORT WILL BE SENT TO
ALL BELOW LISTED OWNERS AND NEIGHBOURS ON 24 MARH 2023.**

No	Name	Interest
21	Mr Adriaan Johan Nigrini – Landowner	Rhenosterkop 155 of the remaining extent portion 0 Rhenosterkop 155 Portion 9 Rhenosterkop 155 Portion 5 (RE) Rhenosterkop 155 Portion 6
22	Sabre Trust	Riet Fontein 122 Portion 1 Riet Fontein 122 Portion 11 Klipkopjes leegte 122 Portion 2 Elandsfontein 150 Portion 2
23	Me Jean de Jager	Riet Fontein 122 Portion 10
24	Mr Johan Lund	Elandsfontein 150 Portion 7 Farm 410 Portion 0
25	Transnet LTD	Rhenosterkop 155 Portion 7 Rhenosterkop 155 Portion 1 (RE) Rhenosterkop 155 Portion 20 (RE)
26	Mr Andre Gerard Lautre Murray	Speelmans Kuil 154 Remaining Extent Portion 0
27	Gideon Vivier Boerdery	Rhenosterkop 155 Portion 4 (RE) Rhenosterkop 155 Portion 9 (RE)

**PROOF OF COMMENTS WILL BE INCLUDED IN THE FINAL BASIC
ASSESSMENT REPORT.**

SITE NOTICE

NOTICE OF MINING PERMIT APPLICATION

Notice is hereby given in terms of Section 27 of the Mineral and Petroleum Resources Development Act, 2002 (Act No 28 of 2002) and the National Environmental Management Act, 1998 (act 107 of 1998 NEMA) as well as the Environmental Impact Assessment Regulations 2014 (as amended 2017) that Otter Mist Trading 1057 (Pty) Ltd ("Applicant") intends to apply for:

- Environmental Authorization to mine dolerite on a portion of the remaining portion of the Farm Rhenosterkop no 155, Registration Division of Beaufort West, Western Cape province.
- A Mining Permit in terms of Section 27 of the Mineral and Petroleum Resources Development Act, 2002 (Act No 28 of 2002) to the Department of Mineral Resources and Energy.
- A Water Use Authorisation in terms of the National Water Act, 1998 (Act No 36 of 1998).

The proposed mining area is approximately 5 ha in extent and if approved will be developed over an undisturbed/inactive area of the farm. The dolerite to be removed from the quarry will be used for the construction industry in the surrounding area. The proposed quarry will contribute to the upgrading / maintenance of road infrastructure, renewable energy projects and building contracts in and around the Beaufort West area. The mining method will make use of blasting to loosen the hard rock; the material will be loaded and hauled to the crushing plant where it will be screened to various sized stockpiles. The dolerite will be stockpiled until it is transported from site using tipper trucks. All mining related activities will be contained within the approved mining permit boundaries.

The proposed project triggers the following listed activities in terms of NEMA, 1998 and the EIA Regulations 2014 (as amended 2017) and therefore requires a basic assessment process to obtain environmental authorization:

- GNR 327 Environmental Impact Assessment Regulations Listing Notice 1 of 2014 Activity 24:
The development of a road for which an environmental authorisation was obtained for the route determination in terms of activity 5 in Government Notice 387 of 2006 or activity 18 in Government Notice 545 of 2010; or with a reserve wider than 13,5 meters, or where no reserve exists where the road is wider than 8 metres; but excluding a road—
 - a) *which is identified and included in activity 27 in Listing Notice 2 of 2014;*
 - b) *where the entire road falls within an urban area; or*
 - c) *which is 1 kilometre or shorter*
- GNR 324 Listing Notice 3 of 2017 Activity 12:
The clearance of an area of 300 square meters or more of indigenous vegetation except where such clearance of indigenous vegetation is required for maintenance purposes undertaken in accordance with a maintenance management plan.
 - i. *Western Cape*
 - ii. *Within critical biodiversity areas identified in bioregional plans.*
- GNR 327 Listing Notice 1 of 2017 Activity 21:
Any activity including the operation of that activity which requires a mining permit in terms of section 27 of the Mineral and Petroleum Resources Development Act, 2002 (Act No 28 of 2002), including –
 - d) *associated infrastructure, structures and earthworks, directly related to the extraction of a mineral resource; or*
 - e) *the primary processing of a mineral resource including winning, extraction, classifying, concentrating, crushing, screening or washing.*
- GNR 327 Listing Notice 1 of 2017 Activity 27:
The clearance of an area of 1 hectares or more, but less than 20 hectares of indigenous vegetation, except where such clearance of indigenous vegetation is required for-
 - (i) *the undertaking of a linear activity; or*
 - (ii) *maintenance purposes undertaken in accordance with a maintenance management plan.*
- GNR 327 Listing Notice 1 of 2017 Activity 28:
Residential, mixed, retail, commercial, industrial or institutional developments where such land was used for agriculture, game farming, equestrian purposes or afforestation on or after 01 April 1998 and where such development:
 - ii) *will occur outside an urban area, where the total land to be developed is bigger than 1 hectare. excluding where such land has already been developed for residential, mixed, retail, commercial, industrial or institutional purposes.*

The Draft Basic Assessment Report (DBAR) with Environmental Management Programme (EMPR), will be available for public comment from 24 March 2023. Copies thereof can be obtained from Greenmined upon request or downloaded from www.greenmined.com. Interested and Affected Parties are invited to provide written comments. The closing date for submission of comments is 26 April 2023. Should additional information be required it can be obtained from Greenmined. Please use WC30/5/1/3/2/10319MP as the reference when commenting.

By taking part in this process, you hereby consent, in terms of the Protection of Personal Information Act 4 of 2013 ("POPIA"), to the lawful processing of your personal information by Greenmined, which personal information may be used as part of documentation pertaining to the Environmental Authorisation application process. By providing your details and by taking part in this process you authorise such information to be shared for the purpose of this application.

The contact consultant is Greenmined Environmental, Suite 62, Private Bag X15, Somerset West, 7129 or contact Murchellin Saal at (076) 792 6327 or Tel (021) 851 2673, (Fax) (086) 546 0579, (email) murchellin.s@greenmined.co.za.

Applicant:

Otter Mist Trading 1057 (Pty) Ltd
PO BOX 107
Wellington,
7655
Tel: 021 872 0090
E-mail: johan@kingpintransport.co.za



**PROOF OF SITE NOTICE PLACED AT THE
ENTRANCE TO THE SITE ON 23 MARCH 2023**

NOTICE OF MINING PERMIT APPLICATION

Notice is hereby given in terms of Section 27 of the Mineral and Petroleum Resources Development Act, 2002 (Act No 28 of 2002) and the National Environmental Management Act, 1998 (act 107 of 1998 NEMA) as well as the Environmental Impact Assessment Regulations 2014 (as amended 2017) that Otter Mist Trading 1057 (Pty) Ltd ("Applicant") intends to apply for:

- Environmental Authorization to mine dolomite on a portion of the remaining portion of the Farm Rhenosterkop nr 155, Registration Division of Beaufort West, Western Cape province.
- A Mining Permit in terms of Section 27 of the Mineral and Petroleum Resources Development Act, 2002 (Act No 28 of 2002) to the Department of Mineral Resources and Energy.
- A Water Use Authorisation in terms of the National Water Act, 1998 (Act No 36 of 1998)

The proposed mining area is approximately 5 ha in extent and if approved will be developed over an undisturbed/inactive area of the farm. The dolomite to be removed from the quarry will be used for the construction industry in the surrounding area. The proposed quarry will contribute to the upgrading / maintenance of road infrastructure: renewable energy projects and building contracts in and around the Beaufort West area. The mining method will make use of blasting to loosen the hard rock; the material will be loaded and hauled to the crushing plant where it will be screened to various sized stockpiles. The dolomite will be stockpiled until it is transported from site using tipper trucks. All mining related activities will be contained within the approved mining permit boundaries.

The proposed project triggers the following listed activities in terms of NEMA, 1998 and the EIA Regulations 2014 (as amended 2017) and therefore requires a basic assessment process to obtain environmental authorisation:

- **GNR 327 Environmental Impact Assessment Regulations Listing Notice 1 of 2014 Activity 24.**
The development of a road for which an environmental authorisation was obtained for the route determination in terms of activity 5 in Government Notice 387 of 2006 or activity 18 in Government Notice 545 of 2010; or with a reserve wider than 13,5 meters, or where no reserve exists where the road is wider than 9 metres, but excluding a road—
 - a) which is identified and included in activity 27 in Listing Notice 2 of 2014;
 - b) where the entire road falls within an urban area; or
 - c) which is 1 kilometre or shorter
- **GNR 324 Listing Notice 3 of 2012 Activity 12.**
The clearance of an area of 300 square metres or more of indigenous vegetation except where such clearance of indigenous vegetation is required for maintenance purposes undertaken in accordance with a maintenance management plan
 - a) Western Cape
 - b) Within critical biodiversity areas identified in bioregional plans
- **GNR 327 Listing Notice 1 of 2017 Activity 21.**
Any activity including the operation of that activity which requires a mining permit in terms of section 27 of the Mineral and Petroleum Resources Development Act, 2002 (Act No 28 of 2002), including—
 - a) associated infrastructure, structures and earthworks, directly related to the extraction of a mineral resource; or
 - b) the primary processing of a mineral resource including winning, extraction, classifying, concentrating, crushing, screening or washing
- **GNR 327 Listing Notice 1 of 2017 Activity 27.**
The clearance of an area of 1 hectares or more, but less than 20 hectares of indigenous vegetation, except where such clearance of indigenous vegetation is required by:
 - (i) the underpinning of a linear activity; or
 - (ii) maintenance purposes undertaken in accordance with a maintenance management plan
- **GNR 327 Listing Notice 1 of 2017 Activity 28.**
Residential, mixed, retail, commercial, industrial or institutional developments where such land was used for agriculture, game farming, equestrian purposes or afforestation on or after 01 April 1998 and where such development:
 - i) will occur outside an urban area, where the total land to be developed is bigger than 1 hectare excluding where such land has already been developed for residential, mixed, retail, commercial, industrial or institutional purposes.

The Draft Basic Assessment Report (DBAR) with Environmental Management Programme (EMPR), will be available for public comment from 24 March 2023. Copies thereof can be obtained from Greenmined upon request or downloaded from www.greenmined.com. Interested and Affected Parties are invited to provide written comments. The closing date for submission of comments is 28 April 2023. Should additional information be required it can be obtained from Greenmined. Please use WCC30/21/192/101319MP as the reference when commenting.

By taking part in this process, you hereby consent, in terms of the Protection of Personal Information Act 4 of 2013 ("POPIA"), to the lawful processing of your personal information by Greenmined, which personal information may be used as part of documentation pertaining to the Environmental Authorisation application process. By providing your details and by taking part in this process you authorise such information to be shared for the purpose of this application.

The contact consultant is Greenmined Environmental, Suite 62, Private Bag X15, Somerset West, 7129 or contact Murchelin Saal at (078) 792 6327 or Tel (021) 851 2873, (Fax) (028) 546 0879, (email) info@greenmined.com

Applicant:
Otter Mist Trading 1057 (Pty) Ltd
PO BOX 107
Walden
7305
Tel: 021 872 1999
E-mail: info@ottermist.co.za





Karoo & Veldt
ACCOMMODATION
→
20 MILES WEST





Karoo La Villetta
ACCOMMODATION

→
☎ 082 789 3037





**PROOF OF SITE NOTICE PLACED AT THE
BEAUFORT WEST MUNICIPALITY PUBLIC LIBRARY
ON 23 MARCH 2023**

NOTICE OF MINING PERMIT APPLICATION

Notice is hereby given in terms of Section 27 of the Mineral and Petroleum Resources Development Act, 2002 (Act No 28 of 2002) and the National Environmental Management Act, 1998 (act 107 of 1998 NEMA) as well as the Environmental Impact Assessment Regulations 2014 (as amended 2017) that Otter Mist Trading 1057 (Pty) Ltd ("Applicant") intends to apply for:

- Environmental Authorization to mine dolerite on a portion of the remaining portion of the Farm Rhenosterkop nr 155, Registration Division of Beaufort West, Western Cape province.
- A Mining Permit in terms of Section 27 of the Mineral and Petroleum Resources Development Act, 2002 (Act No 28 of 2002) to the Department of Mineral Resources and Energy.
- A Water Use Authorisation in terms of the National Water Act, 1998 (Act No 36 of 1998).

The proposed mining area is approximately 5 ha in extent and if approved will be developed over an undisturbed/inactive area of the farm. The dolerite to be removed from the quarry will be used for the construction industry in the surrounding area. The proposed quarry will contribute to the upgrading / maintenance of road infrastructure, renewable energy projects and building contracts in and around the Beaufort West area. The mining method will make use of blasting to loosen the hard rock; the material will be loaded and hauled to the crushing plant where it will be screened to various sized stockpiles. The dolerite will be stockpiled until it is transported from site using tipper trucks. All mining related activities will be contained within the approved mining permit boundaries.

The proposed project triggers the following listed activities in terms of NEMA, 1998 and the EIA Regulations 2014 (as amended 2017) and therefore requires a basic assessment process to obtain environmental authorization:

- GNR 327 Environmental Impact Assessment Regulations Listing Notice 1 of 2014 Activity 24.
The development of a road for which an environmental authorisation was obtained for the route determination in terms of activity 5 in Government Notice 387 of 2006 or activity 18 in Government Notice 545 of 2010, or with a reserve wider than 13,5 meters, or where no reserve exists where the road is wider than 8 metres; but excluding a road—
 - a) which is identified and included in activity 27 in Listing Notice 2 of 2014;
 - b) where the entire road falls within an urban area; or
 - c) which is 1 kilometre or shorter
- GNR 324 Listing Notice 3 of 2017 Activity 12.
The clearance of an area of 300 square meters or more of indigenous vegetation except where such clearance of indigenous vegetation is required for maintenance purposes undertaken in accordance with a maintenance management plan.
 - i. Western Cape
 - ii. Within critical biodiversity areas identified in bioregional plans.
- GNR 327 Listing Notice 1 of 2017 Activity 21.
Any activity including the operation of that activity which requires a mining permit in terms of section 27 of the Mineral and Petroleum Resources Development Act, 2002 (Act No 28 of 2002), including –
 - d) associated infrastructure, structures and earthworks, directly related to the extraction of a mineral resource; or
 - e) the primary processing of a mineral resource including winning, extracting, crushing, concentrating, crushing, screening or washing.
- GNR 327 Listing Notice 1 of 2017 Activity 27.
The clearance of an area of 1 hectares or more, but less than 20 hectares of indigenous vegetation, except where such clearance of indigenous vegetation is required for—
 - (i) the undertaking of a linear activity; or
 - (ii) maintenance purposes undertaken in accordance with a maintenance management plan.
- GNR 327 Listing Notice 1 of 2017 Activity 28.
Residential, mixed, retail, commercial, industrial or institutional developments where such land was used for agriculture, game farming, equestrian purposes or afforestation on or after 01 April 1998 and where such development:
 - ii) will occur outside an urban area, where the total land to be developed is bigger than 1 hectare excluding where such land has already been developed for residential, mixed, retail, commercial, industrial or institutional purposes.

The Draft Basic Assessment Report (DBAR) with Environmental Management Programme (EMPR), will be available for public comment from 24 March 2023. Copies thereof can be obtained from Greenmined upon request or downloaded from www.greenmined.com. Interested and Affected Parties are invited to provide written comments. The closing date for submission of comments is 26 April 2023. Should additional information be required it can be obtained from Greenmined. Please use WC30/5/1/3/2/101319MP as the reference when commenting.

By taking part in this process, you hereby consent, in terms of the Protection of Personal Information Act 4 of 2013 ("POPIA"), to the lawful processing of your personal information by Greenmined, which personal information may be used as part of documentation pertaining to the Environmental Authorisation application process. By providing your details and by taking part in this process you authorise such information to be shared for the purpose of this application.

The contact consultant is Greenmined Environmental, Suite 62, Private Bag X15, Somerset West, 7129 or contact Murchellin Saal at (076) 792 6327 or Tel (021) 851 2673, (Fax) (086) 546 0579, (email) murchellin_s@greenmined.co.za.

Applicant:

Otter Mist Trading 1057 (Pty) Ltd
PO BOX 107
Wellington,
7655
Tel: 021 872 0090
E-mail: johan@kingpintransport.co.za





Beaufort West
Municipality / Munisipaliteit / Umasipala

Public Library / Openbare Biblioteek /
Ithala Leencwadi Likawonke - Wonke



FREE ACCESS
TO ALL
LIBRARY MEMBERS

NOTICE OF MISSING PERMIT APPLICATION

...

9

**NO PUBLIC
RESTROOM**

Download
The Libby
APP
on Your Device



**PROOF OF ADVERT PLACED IN THE COURIER
NEWSPAPER ON 24 MARCH 2023**

NOTICE OF MINING PERMIT APPLICATION

Notice is hereby given in terms of Section 27 of the Mineral and Petroleum Resources Development Act, 2002 (Act No 28 of 2002) and the National Environmental Management Act, 1998 (act 107 of 1998 NEMA) as well as the Environmental Impact Assessment Regulations 2014 (as amended 2017) that Otter Mist Trading 1057 (Pty) Ltd ("Applicant") intends to apply for:

- Environmental Authorization to mine dolerite on a portion of the remaining portion of the Farm Rhenosterkop no 155, Registration Division of Beaufort West, Western Cape province.
- A mining permit in terms of Section 27 of the Mineral and Petroleum Resources Development Act, 2002 (Act No 28 of 2002) to the Department of Mineral Resources and Energy.
- A Water Use Authorisation in terms of the National Water Act, 1998 (Act No 36 of 1998).

The proposed mining area is approximately 5 ha in extent and if approved will be developed over an undisturbed/inactive area of the farm. The dolerite to be removed from the quarry will be used for the construction industry in the surrounding area. The proposed quarry will contribute to the upgrading / maintenance of road infrastructure, renewable energy projects and building contracts in and around the Beaufort West area. The mining method will make use of blasting to loosen the hard rock; the material will be loaded and hauled to the crushing plant where it will be screened to various sized stockpiles. The dolerite will be stockpiled until it is transported from site using tipper trucks. All mining related activities will be contained within the approved mining permit boundaries.

The proposed project triggers the following listed activities in terms of NEMA, 1998 and the EIA Regulations 2014 (as amended 2017) and therefore requires a basic assessment process to obtain environmental authorization:

- GNR 327 Environmental Impact Assessment Regulations Listing Notice 1 of 2014 Activity 24:
The development of a road for which an environmental authorisation was obtained for the route determination in terms of activity 5 in Government Notice 387 of 2006 or activity 18 in Government Notice 545 of 2010; or with a reserve wider than 13,5 meters, or where no reserve exists where the road is wider than 8 metres; but excluding a road—
 - a) *which is identified and included in activity 27 in Listing Notice 2 of 2014;*
 - b) *where the entire road falls within an urban area; or*
 - c) *which is 1 kilometre or shorter*
- GNR 324 Listing Notice 3 of 2017 Activity 12:
The clearance of an area of 300 square meters or more of indigenous vegetation except where such clearance of indigenous vegetation is required for maintenance purposes undertaken in accordance with a maintenance management plan.
 - i. *Western Cape*
 - ii. *Within critical biodiversity areas identified in bioregional plans.*
- GNR 327 Listing Notice 1 of 2017 Activity 21:
Any activity including the operation of that activity which requires a mining permit in terms of section 27 of the Mineral and Petroleum Resources Development Act, 2002 (Act No 28 of 2002), including –
 - d) *associated infrastructure, structures and earthworks, directly related to the extraction of a mineral resource; or*
 - e) *the primary processing of a mineral resource including winning, extraction, classifying, concentrating, crushing, screening or washing.*

- GNR 327 Listing Notice 1 of 2017 Activity 27:
The clearance of an area of 1 hectares or more, but less than 20 hectares of indigenous vegetation, except where such clearance of indigenous vegetation is required for-
(i) the undertaking of a linear activity; or
(ii) maintenance purposes undertaken in accordance with a maintenance management plan.
- GNR 327 Listing Notice 1 of 2017 Activity 28:
Residential, mixed, retail, commercial, industrial or institutional developments where such land was used for agriculture, game farming, equestrian purposes or afforestation on or after 01 April 1998 and where such development:
ii) will occur outside an urban area, where the total land to be developed is bigger than 1 hectare.

excluding where such land has already been developed for residential, mixed, retail, commercial, industrial or institutional purposes.

The Draft Basic Assessment Report (DBAR) with Environmental Management Programme (EMPR), will be available for public comment from 24 March 2023. Copies thereof can be obtained from Greenmined upon request or downloaded from www.greenmined.com. Interested and Affected Parties are invited to provide written comments. The closing date for submission of comments is 26 April 2023. Should additional information be required it can be obtained from Greenmined. Please use WC30/5/1/3/2/10319MP as the reference when commenting.

By taking part in this process, you hereby consent, in terms of the Protection of Personal Information Act 4 of 2013 ("POPIA"), to the lawful processing of your personal information by Greenmined, which personal information may be used as part of documentation pertaining to the Environmental Authorisation application process. By providing your details and by taking part in this process you authorise such information to be shared for the purpose of this application.

<p><u>Environmental Consultant & Contact</u> <u>Person:</u> Greenmined Environmental (Pty) Ltd Murchellin Saal Postnet Suite 62 Private Bag X15 Somerset West 7129 Tel: 021 851 2673 Fax: 086 546 0579 Cell: 076 792 6327 E-mail: murchellin.s@greenmined.co.za</p>	<p><u>Applicant:</u> Otter Mist Trading 1057 (Pty) Ltd PO BOX 107 Wellington, 7655 Tel: 021 872 0090 E-mail: johan@kingpintransport.co.za</p>
--	--

COURIER

Geklassifiseerde advertensies / Classified adverts

R60 vir die eerste 20 woorde - daarna 40c per woord Kontant vooruitbetaalbaar. BTW uitgesluit (maks. 50 woorde)

R60 for the first 20 words - thereafter 40c per word. Cash paid in advance. Vat excluded (max. 50 words)

NOTICE OF MINING PERMIT APPLICATION

Notice is hereby given in terms of Section 27 of the Mineral and Petroleum Resources Development Act, 2002 (Act No 28 of 2002) and the National Environmental Management Act, 1998 (act 107 of 1998 NEMA) as well as the Environmental Impact Assessment Regulations 2014 (as amended 2017) that Otter Mist Trading 1057 (Pty) Ltd ("Applicant") intends to apply for:

- Environmental Authorization to mine dolerite on a portion of the remaining portion of the Farm Rhenosterkop nr 155, Registration Division of Beaufort West, Western Cape province.
- A mining permit in terms of Section 27 of the Mineral and Petroleum Resources Development Act, 2002 (Act No 28 of 2002) to the Department of Mineral Resources and Energy.
- A Water Use Authorisation in terms of the National Water Act, 1998 (Act No 36 of 1998).

The proposed mining area is approximately 5 ha in extent and if approved will be developed over an undisturbed/inactive area of the farm. The dolerite to be removed from the quarry will be used for the construction industry in the surrounding area. The proposed quarry will contribute to the upgrading / maintenance of road infrastructure, renewable energy projects and building contracts in and around the Beaufort West area. The mining method will make use of blasting to loosen the hard rock; the material will be loaded and hauled to the crushing plant where it will be screened to various sized stockpiles. The dolerite will be stockpiled until it is transported from site using tipper trucks. All mining related activities will be contained within the approved mining permit boundaries.

The proposed project triggers the following listed activities in terms of NEMA, 1998 and the EIA Regulations 2014 (as amended 2017) and therefore requires a basic assessment process to obtain environmental authorization:

- **GNR 327 Environmental Impact Assessment Regulations Listing Notice 1 of 2014 Activity 24:**
The development of a road for which an environmental authorisation was obtained for the route determination in terms of activity 5 in Government Notice 387 of 2006 or activity 18 in Government Notice 545 of 2010; or with a reserve wider than 13,5 meters, or where no reserve exists where the road is wider than 8 metres; but excluding a road—
a) which is identified and included in activity 27 in Listing Notice 2 of 2014;
b) where the entire road falls within an urban area; or
c) which is 1 kilometre or shorter
- **GNR 324 Listing Notice 3 of 2017 Activity 12:**
The clearance of an area of 300 square meters or more of indigenous vegetation except where such clearance of indigenous vegetation is required for maintenance purposes undertaken in accordance with a maintenance management plan.
i. Western Cape
ii. Within critical biodiversity areas identified in bioregional plans.
- **GNR 327 Listing Notice 1 of 2017 Activity 21:**
Any activity including the operation of that activity which requires a mining permit in terms of section 27 of the Mineral and Petroleum Resources Development Act, 2002 (Act No 28 of 2002), including—
d) associated infrastructure, structures and earthworks, directly related to the extraction of a mineral resource; or
e) the primary processing of a mineral resource including winning, extraction, classifying, concentrating, crushing, screening or washing.
- **GNR 327 Listing Notice 1 of 2017 Activity 27:**
The clearance of an area of 1 hectares or more, but less than 20 hectares of indigenous vegetation, except where such clearance of indigenous vegetation is required for—
(i) the undertaking of a linear activity; or
(ii) maintenance purposes undertaken in accordance with a maintenance management plan.
- **GNR 327 Listing Notice 1 of 2017 Activity 28:**
Residential, mixed, retail, commercial, industrial or institutional developments where such land was used for agriculture, game farming, equestrian purposes or afforestation on or after 01 April 1998 and where such development:
ii) will occur outside an urban area, where the total land to be developed is bigger than 1 hectare.

excluding where such land has already been developed for residential, mixed, retail, commercial, industrial or institutional purposes.

The Draft Basic Assessment Report (DBAR) with Environmental Management Programme (EMPR), will be available for public comment from 24 March 2023. Copies thereof can be obtained from Greenmined upon request or downloaded from www.greenmined.com. Interested and Affected Parties are invited to provide written comments. The closing date for submission of comments is 26 April 2023. Should additional information be required it can be obtained from Greenmined. Please use WC30/5/1/3/2/101319MP as the reference when commenting.

By taking part in this process, you hereby consent, in terms of the Protection of Personal Information Act 4 of 2013 ("POPIA"), to the lawful processing of your personal information by Greenmined, which personal information may be used as part of documentation pertaining to the Environmental Authorisation application process. By providing your details and by taking part in this process you authorise such information to be shared for the purpose of this application.

Environmental Consultant & Contact

Person:
Greenmined Environmental (Pty) Ltd
Murchellin Saal
Postnet Suite 62
Private Bag X15
Somerset West
7129
Tel: 021 851 2673
Fax: 086 546 0579
Cell: 076 792 6327
E-mail: murchellin.s@greenmined.co.za

Applicant:

Otter Mist Trading 1057 (Pty) Ltd
PO BOX 107
Wellington,
7655
Tel: 021 872 0090
E-mail: johan@kingpintransport.co.za

HARTENBOS VAKANSIEVERBLIF

4 slaapkamer huis geskik vir 8 persone in Hartenbos beskikbaar vir vakansieverblyf gedurende die jaar. Sentraal geleë in Karoodorp area. Binne stapafstand van strand en Waterfront sakegebied met restaurante. Kontak Nicolette by 0846801454 vir navrae en besprekings.

Grappies



Ek het gister 'n 1962 Cortina op 'n plaas gaan koop. Die kar was 50 jaar toegesluit in 'n garage. Met 'n bietjie gesukel het ons hom aan die gang gekry. Toe ek die radio aanskakel, toe praat Dr Verwoerd nog op hom!

'n Baba is 'n soort engel waarvan die vlerke korter raak namate die bene langer word.

Brakpanners gooi nie meer mieliemeel op die dansvloer by hul dansparties nie. Hulle dans so rof dat daar gou-gou net krummelpap in die hoeke lê.

THE RIGHT CHOICE

20 Feb – 2 April 2023

109⁹⁰ EACH

200g RUMP

UPSIZING
to 300g for
R40 extra

200g SIRLOIN

FULL CHICKEN
SCHNITZEL

Spur
Steak
Ranches

f t i spursteakranches.com Customer Care: 086 000 7787

T&Cs apply. VAT incl. Offer valid from 20 Feb – 2 April 2023. Values are for descriptive purposes only. Portion weights are raw weights.



Western Cape
Government
FOR YOU Health

VACANCY BULLETIN

EXCITING OPPORTUNITY FOR PEOPLE WHO WANT TO MAKE A DIFFERENCE

DEPARTMENT OF HEALTH
NELSPOORT HOSPITAL
LAUNDRY AID
Remuneration: R107 196 per annum

Requirements: Minimum requirement: Basic numeracy and literacy. **Experience:** Appropriate laundry experience. **Inherent requirements of the job:** Physically fit to do manual labour • Ability to work with laundry machinery and equipment. **Competencies (knowledge/skills):** Ability to effectively communicate in at least two of the three official languages of the Western Cape.

Duties: Sort, wash, dry, prepare, fold and iron linen, clothing, and textiles • Assist with the mixing of chemicals and the washing of linen • Load and unload washing machines and tumble driers • Empty soiled linen bags for sorting and counting and the sealing and stacking of linen bags for dispatching • Assist supervisor with linen counting • Assist with stock control in linen bank • Assist with the maintaining of the general cleaning program/hygiene of unit.

Note: No payment of any kind is required when applying for this post.

Enquiries: Ms SC James, tel. 023 416 1600

PLEASE SUBMIT YOUR APPLICATION FOR THE ATTENTION OF MS S PIENAAR TO THE DISTRICT MANAGER:
GARDEN ROUTE DISTRICT OFFICE, PRIVATE BAG X6592, GEORGE 6530.

INSTRUCTIONS TO APPLICANTS: Z83 forms (obtainable from any Government department or www.westerncape.gov.za) must be fully completed and clearly reflect the name of the position, name and date of the publication (candidates may use this as reference), signed and accompanied by a comprehensive CV. Applicants must utilize the most recent Z83 employment application form as issued by the Minister for the Public Service and Administration in line with regulation 10 of the Public Service Regulations, 2016. **Failure to do so will result in disqualification of application.** A separate application form must be completed for each post. Applications must be forwarded to the address as indicated on the advertisement. No faxed or e-mailed applications will be accepted. Please ensure that you submit your application on/ before the closing date as no late applications will be considered. CVs will not be returned. Competency/Proficiency tests may also be conducted prior conclusion of the final shortlist. Excess personnel will receive preference. On the day of the interview, shortlisted candidates will be required to: Bring along recently (not older than 6 months) certified copies, of Identify Document (ID), driver's licence (if applicable for the post), qualifications and/or proof of registration at relevant statutory body, for verification purposes. **Failure to adhere to the aforementioned could lead to his/her application being disqualified.** Further communication will be limited to shortlisted candidates. If you have not received a response from the Department within 3 months of the closing date, please consider your application as unsuccessful. It will be expected of candidates to be available for selection interviews on a date, time and place as determined by the Department.

As directed by the Department of Public Service and Administration, applicants must note that further checks will be conducted once they are shortlisted and that their appointment is subject to positive outcomes on these checks, which include security clearance, qualification verification, criminal records, credit records and previous employment.



The WCG is guided by the principles of Employment Equity. Disabled candidates are encouraged to apply and an indication in this regard would be appreciated.

Closing date: 11 April 2023



Skakel ons
023 347 4092

WORCESTER

Stoorplek / Storage • Verhuisings / Removals

www.trekstoer.co.za

-END OF PUBLIC PARTICIPATION PROCESS-